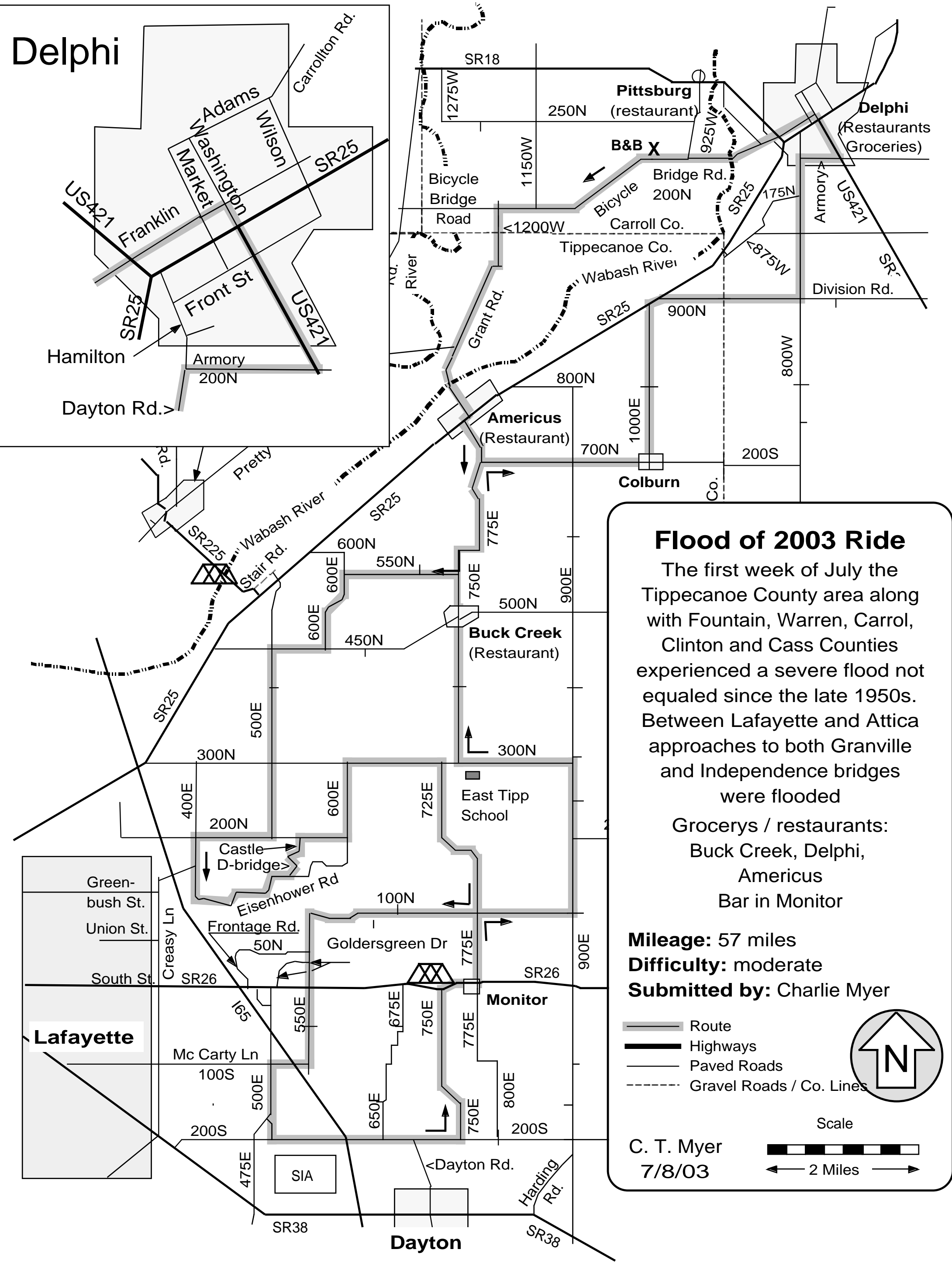


Delphi








Flood of 2003 Ride

The first week of July the Tippecanoe County area along with Fountain, Warren, Carrol, Clinton and Cass Counties experienced a severe flood not equaled since the late 1950s. Between Lafayette and Attica approaches to both Granville and Independence bridges were flooded


Groceries / restaurants:
 Buck Creek, Delphi,
 Americus
 Bar in Monitor

Mileage: 57 miles
Difficulty: moderate
Submitted by: Charlie Myer

-  Route
-  Highways
-  Paved Roads
-  Gravel Roads / Co. Lines



C. T. Myer
 7/8/03

Scale

 ← 2 Miles →