





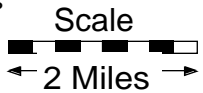
Ft Wayne to Evansville Route

365 miles on lightly traveled backroads with minimal miles on secondary state highways. Most of the route follows along the Wabash River on scenic paved county roads periodically using a secondary highway to connect to the next county road.

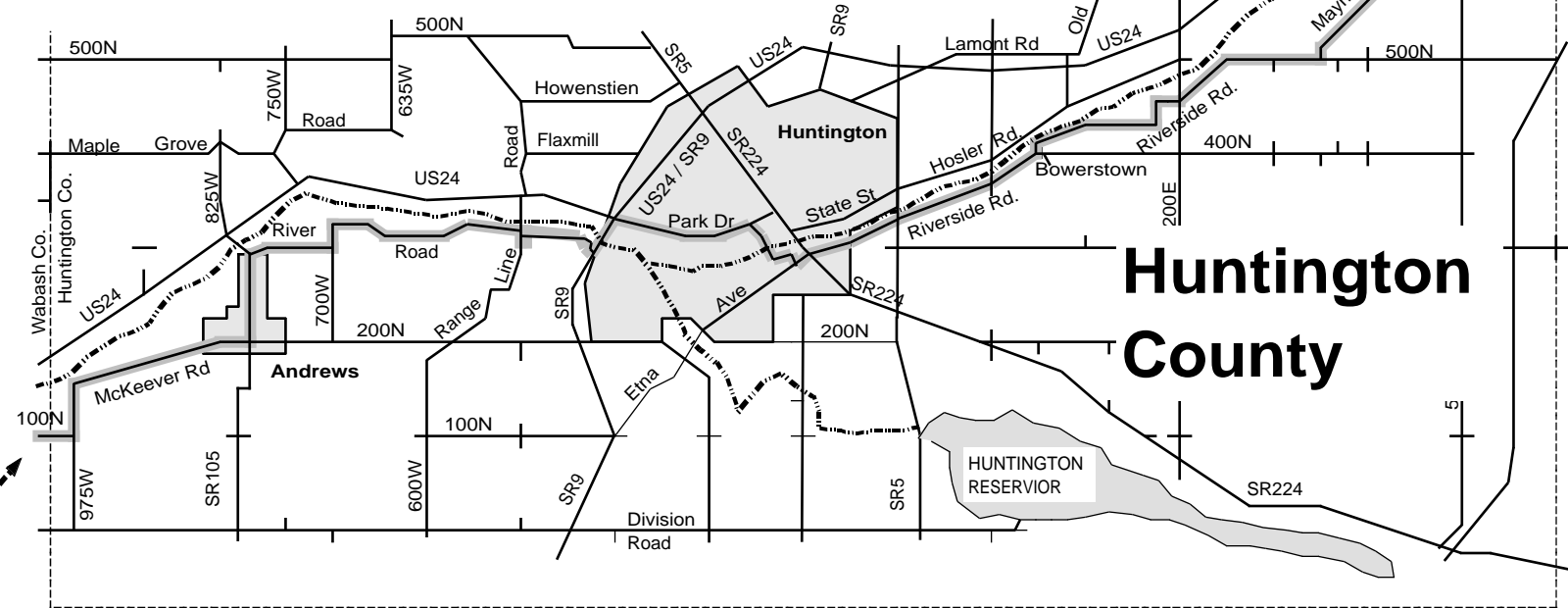
Page 1 of 6

C. T. Myer
10/6/03

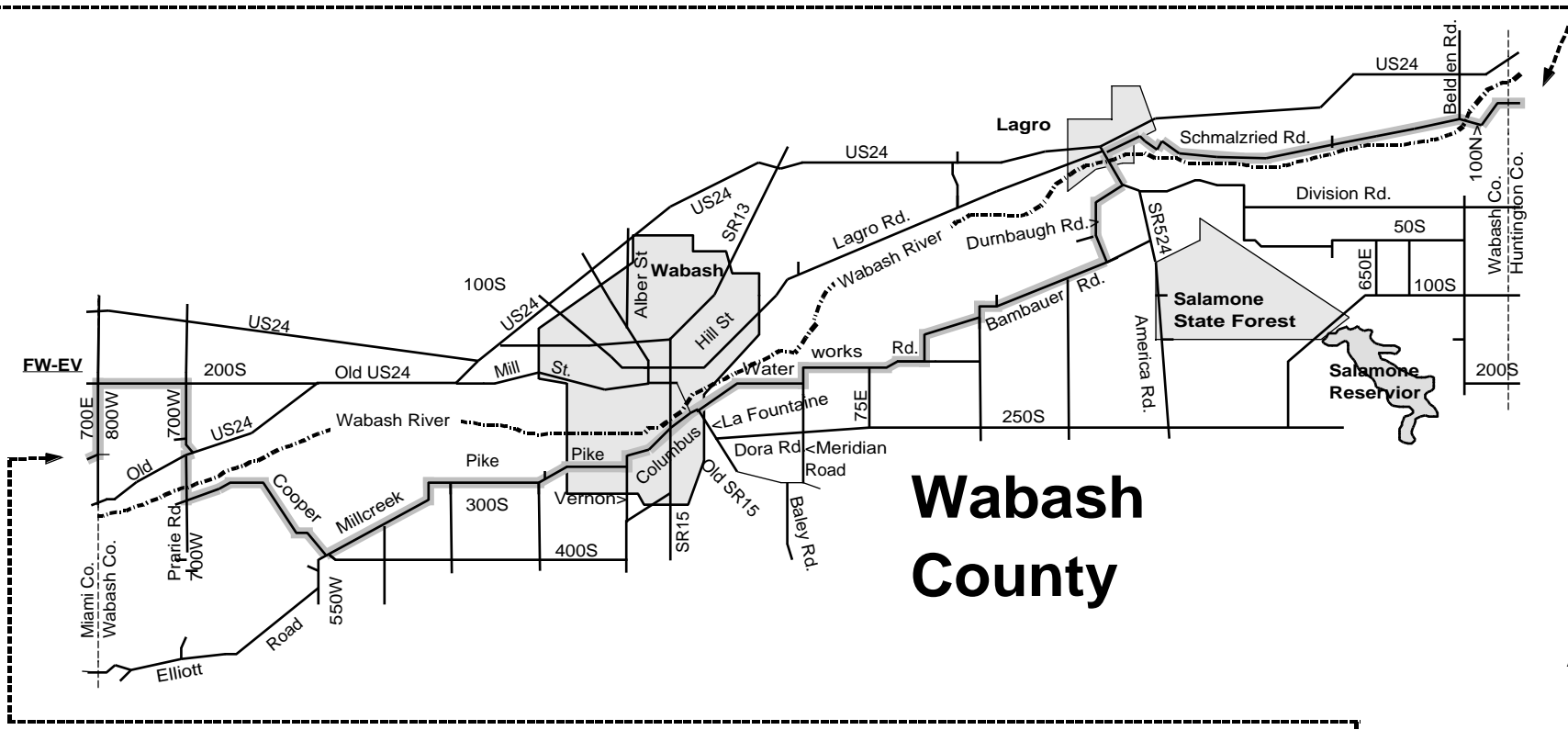
-  Suggested Route
-  Highways
-  Paved Roads
-  Gravel Roads / Co. Lines



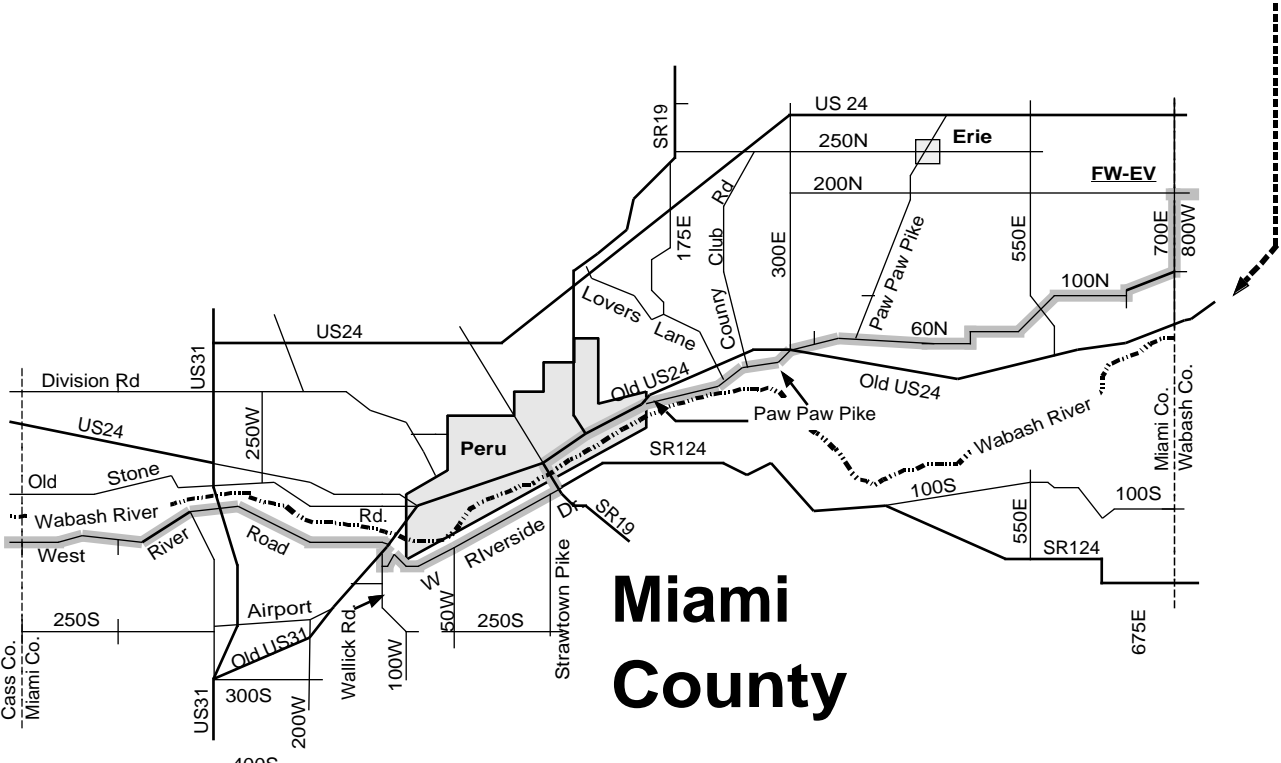
Route map by Charlie Myer author of "Back Roads Of Indiana" containing 91 Indiana counties showing paved roads and suggested scenic routes showing paved county roads. Check the following site for sources: <http://www.wrcc-in.org> Rider Info, Routes



Huntington County



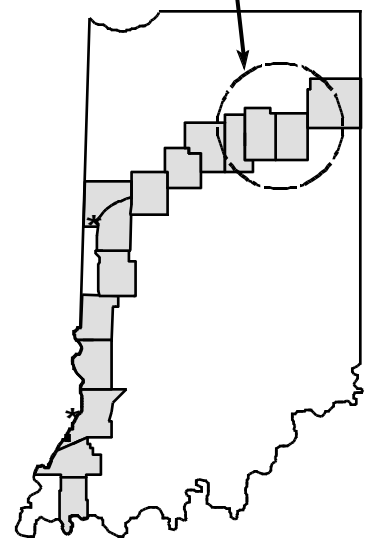
Wabash County



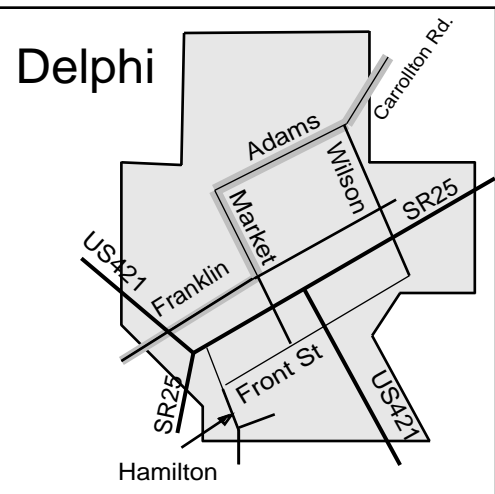
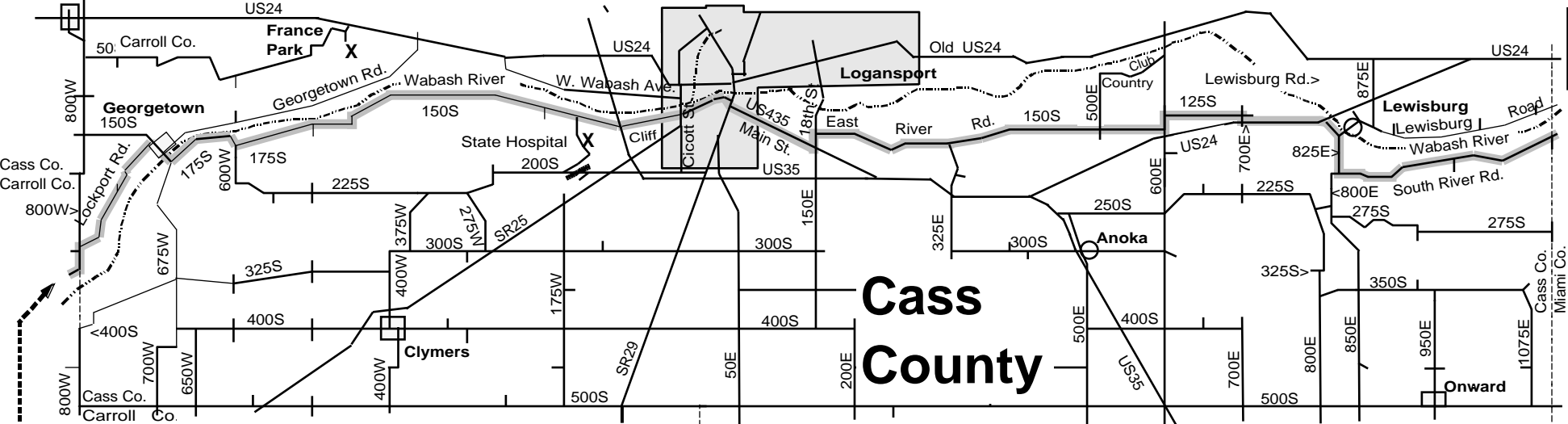
Miami County

Continues on page 2 at "A"

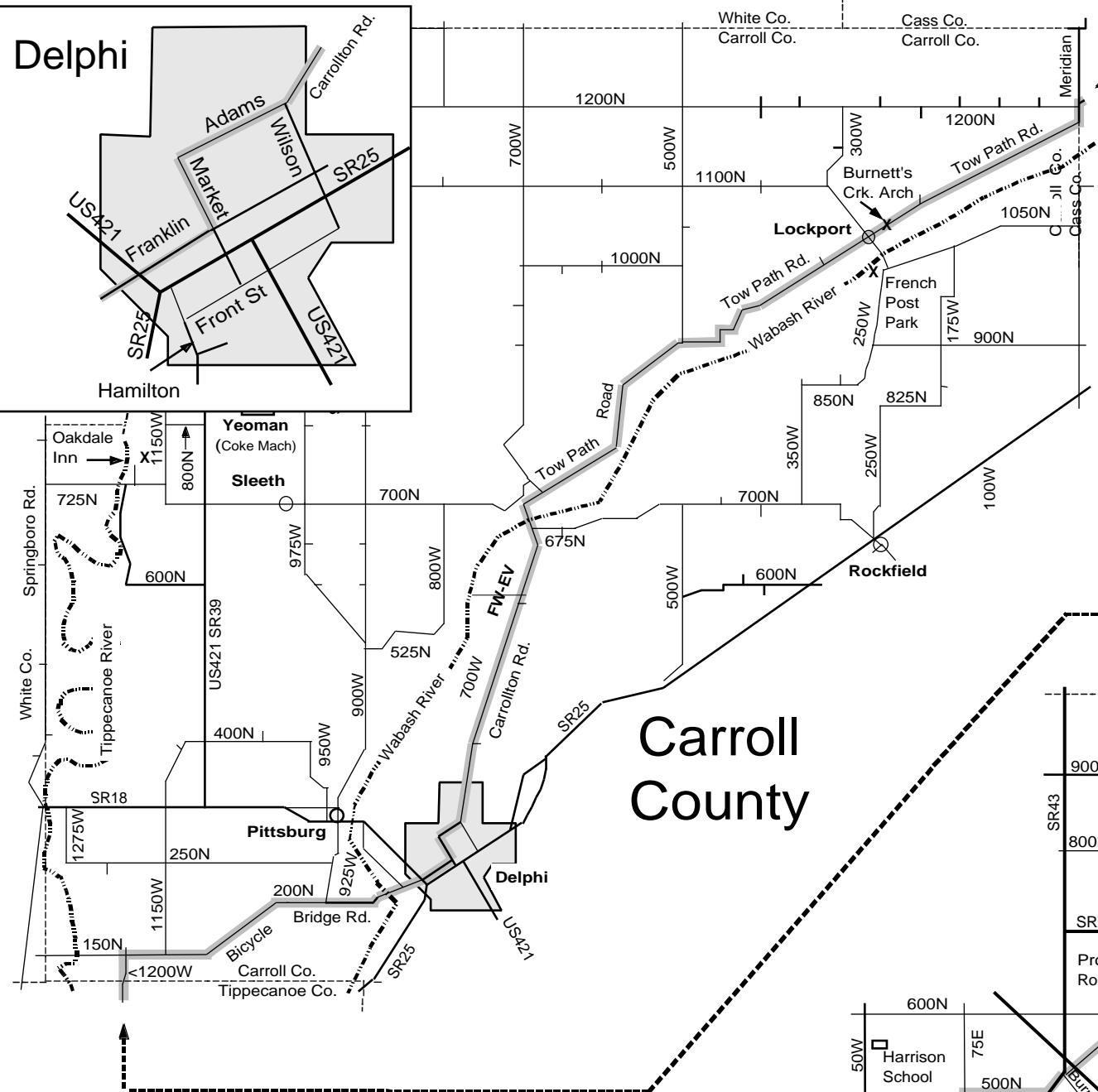
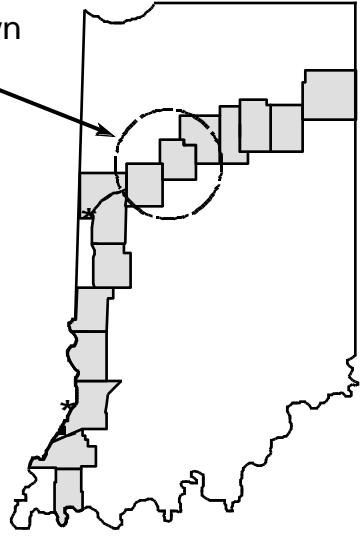
Area of route shown on this page



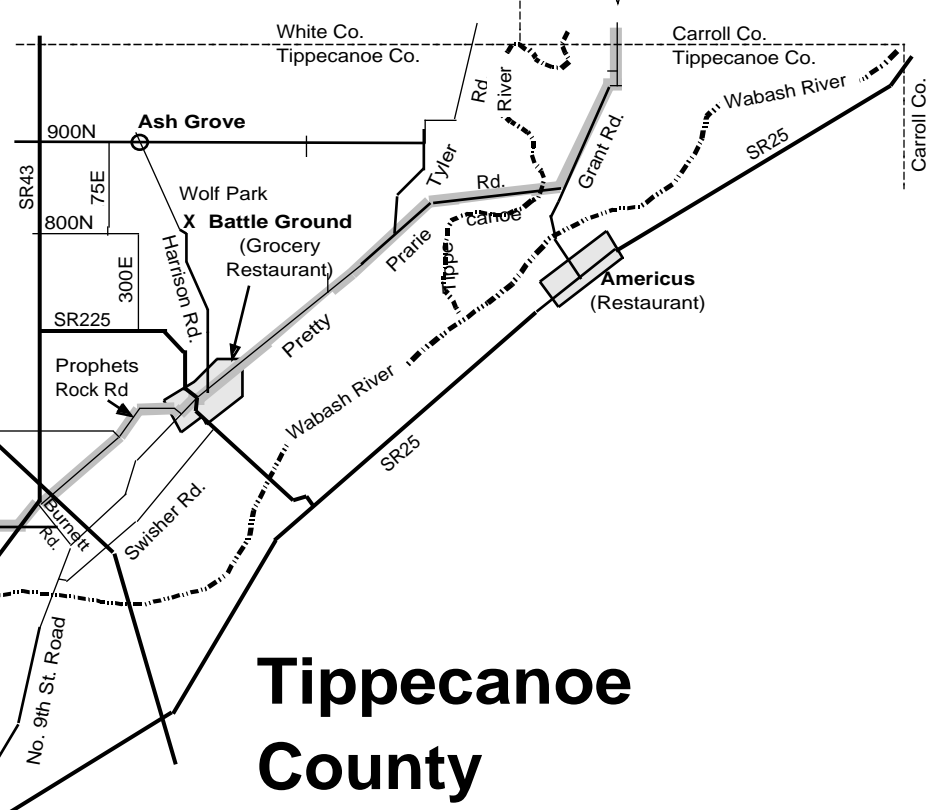
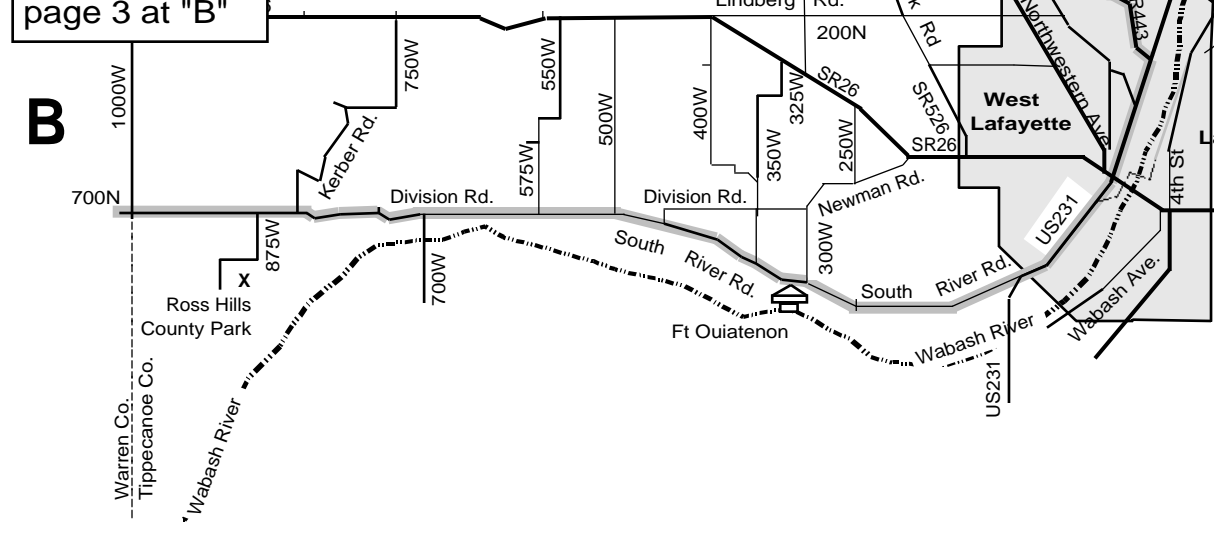
A



Area of route shown on this page



B



Ft Wayne to Evansville Route
 365 miles on lightly traveled backroads with minimal miles on secondary state highways. Most of the route follows along the Wabash River on scenic paved county roads periodically using a secondary highway to connect to the next county road.

- Suggested Route
- Highways
- Paved Roads
- Gravel Roads / Co. Lines

Page 2 of 6

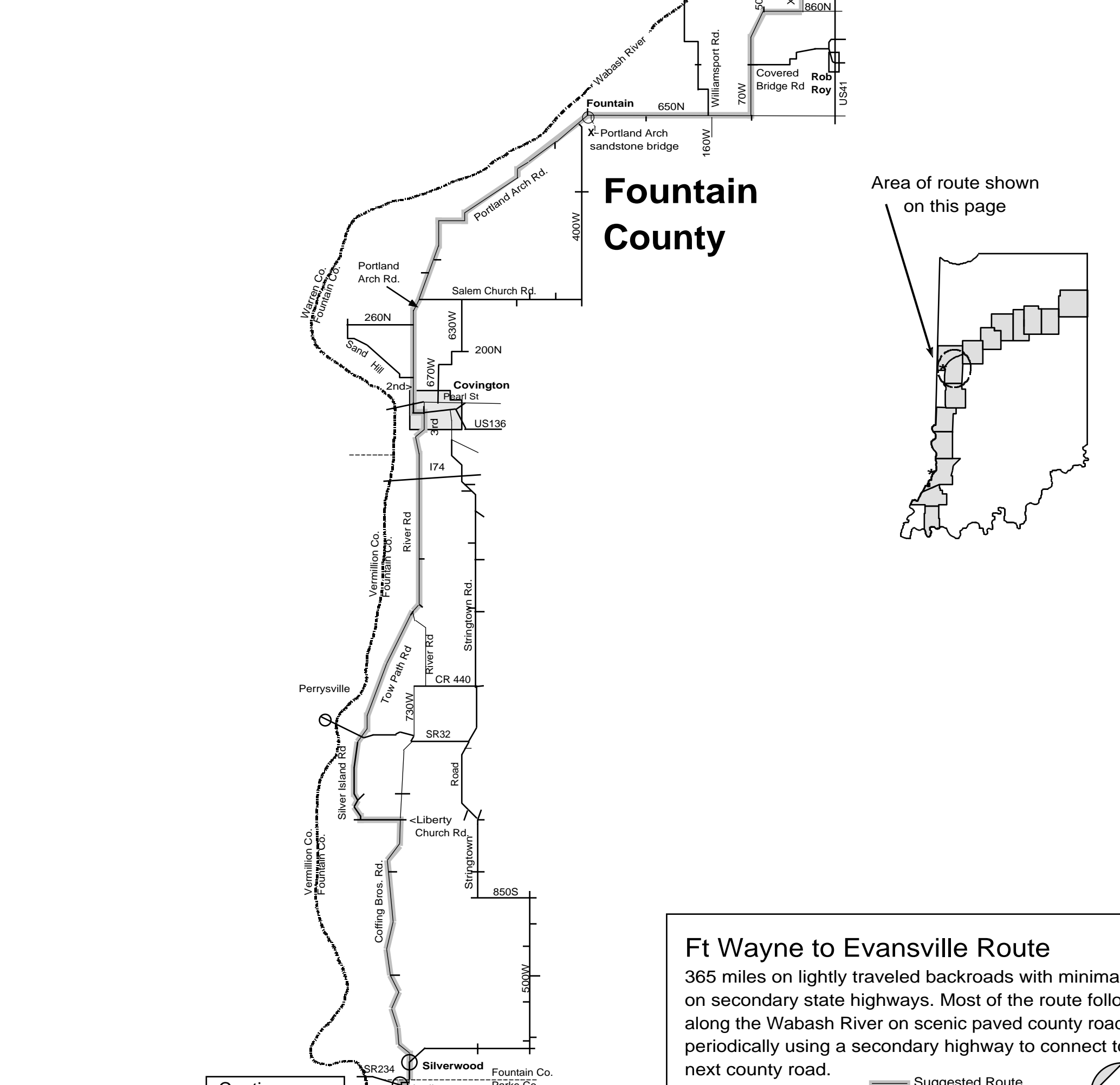
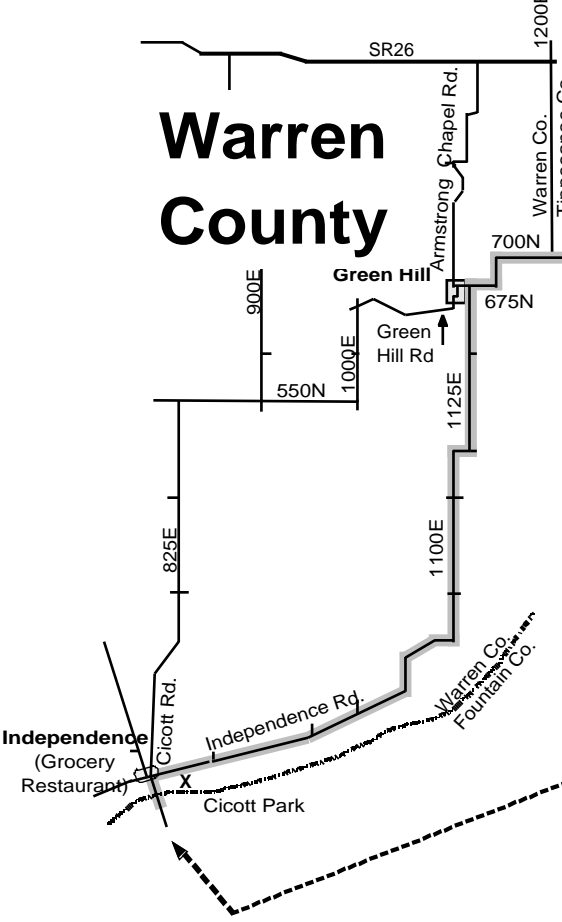
C. T. Myer
10/6/03

Scale
 2 Miles

Warren County

Continues on page 2 at "B"

B

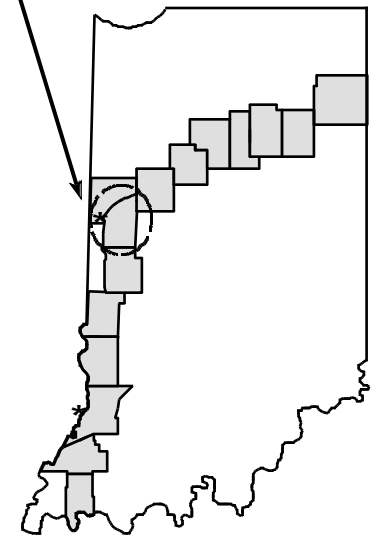


Continues on page 4 at "C"

C

Fountain County

Area of route shown on this page

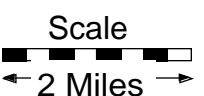


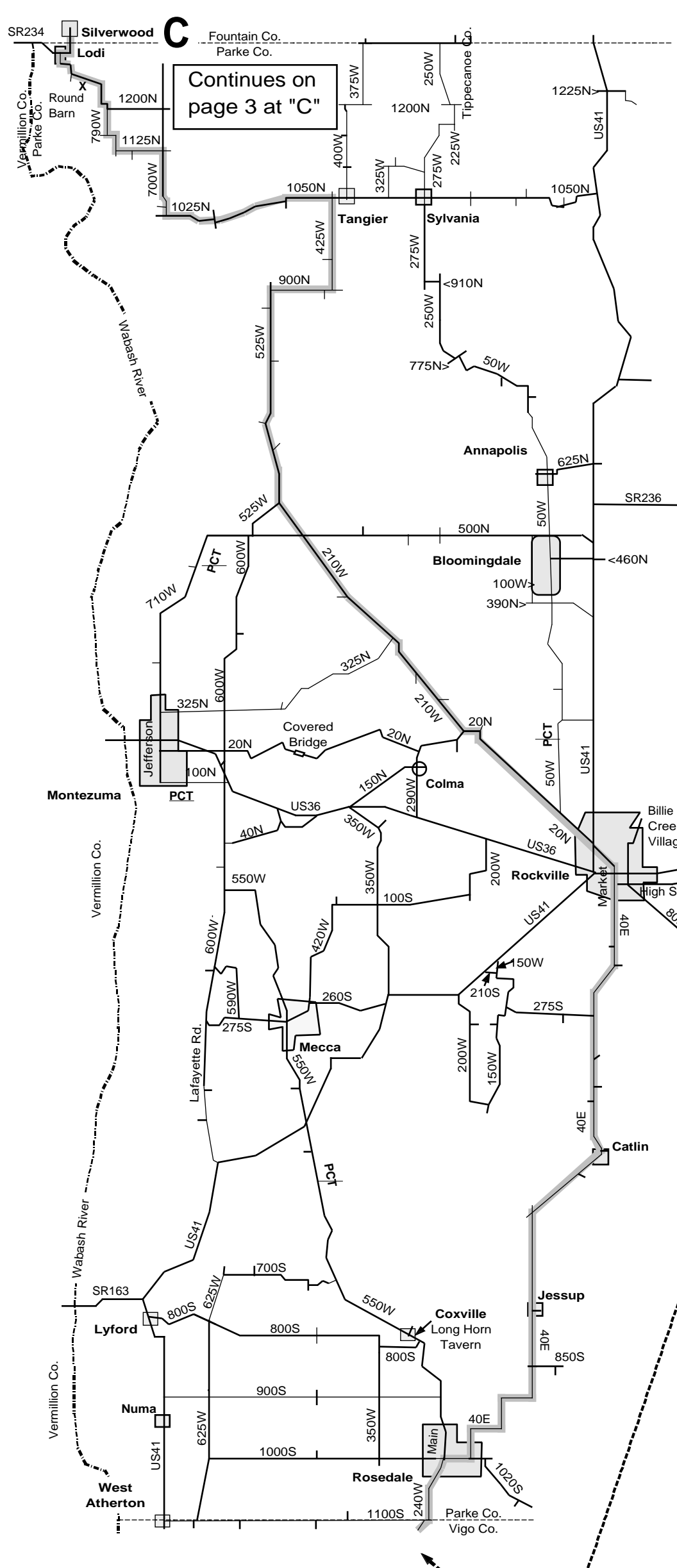
Ft Wayne to Evansville Route
 365 miles on lightly traveled backroads with minimal miles on secondary state highways. Most of the route follows along the Wabash River on scenic paved county roads periodically using a secondary highway to connect to the next county road.

Page 3 of 6

C. T. Myer
 10/6/03

- Suggested Route
- Highways
- Paved Roads
- Gravel Roads / Co. Lines





Parke County

Continues on page 3 at "C"

Continues on page 5 at "D"

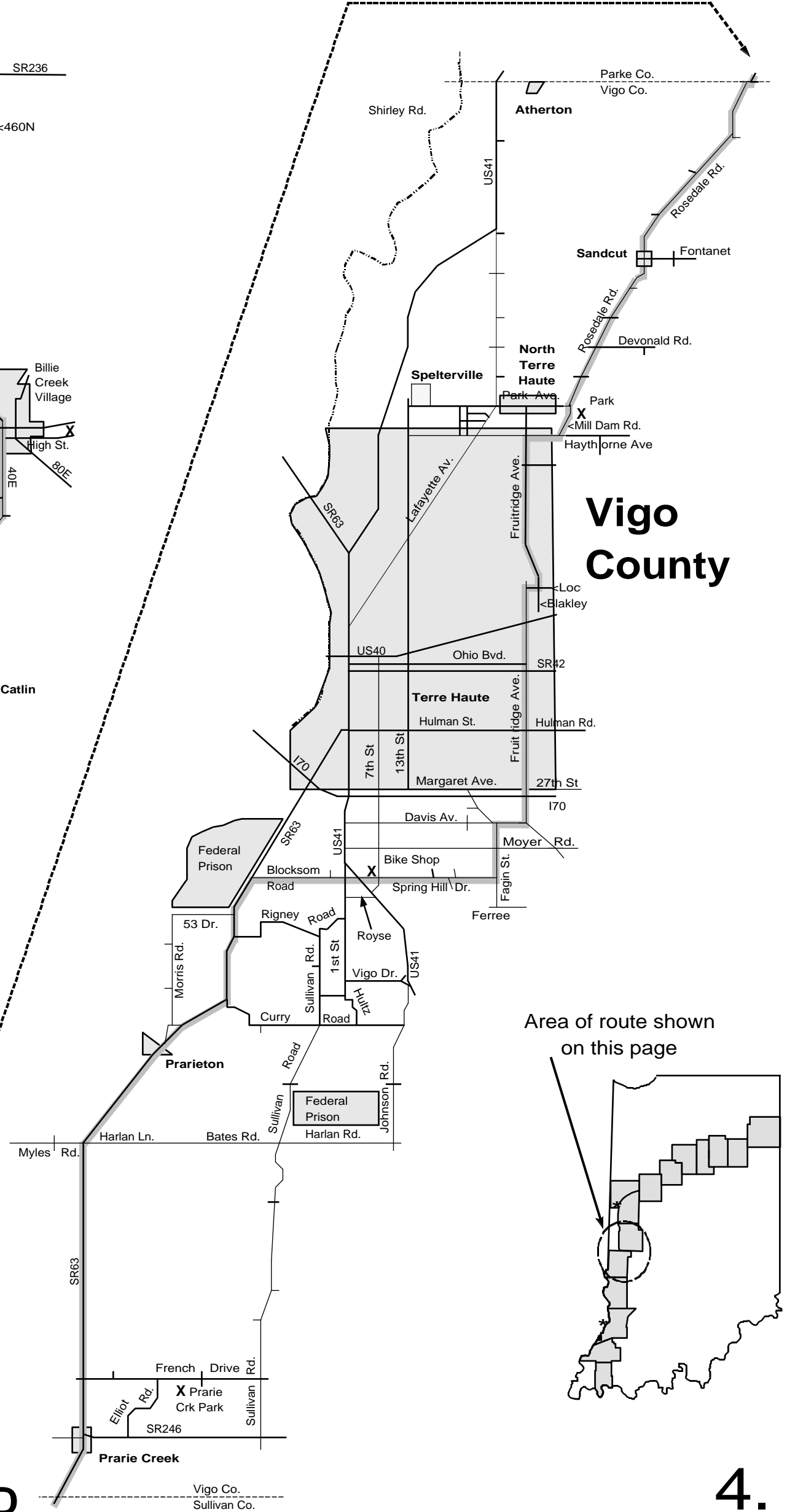
Ft Wayne to Evansville Route

365 miles on lightly traveled backroads with minimal miles on secondary state highways. Most of the route follows along the Wabash River on scenic paved county roads periodically using a secondary highway to connect to the next county road.

Page 4 of 6

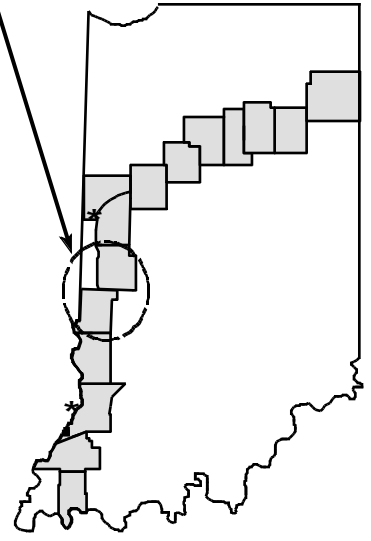
C. T. Myer
10/6/03

- Suggested Route
- Highways
- Paved Roads
- Gravel Roads / Co. Lines



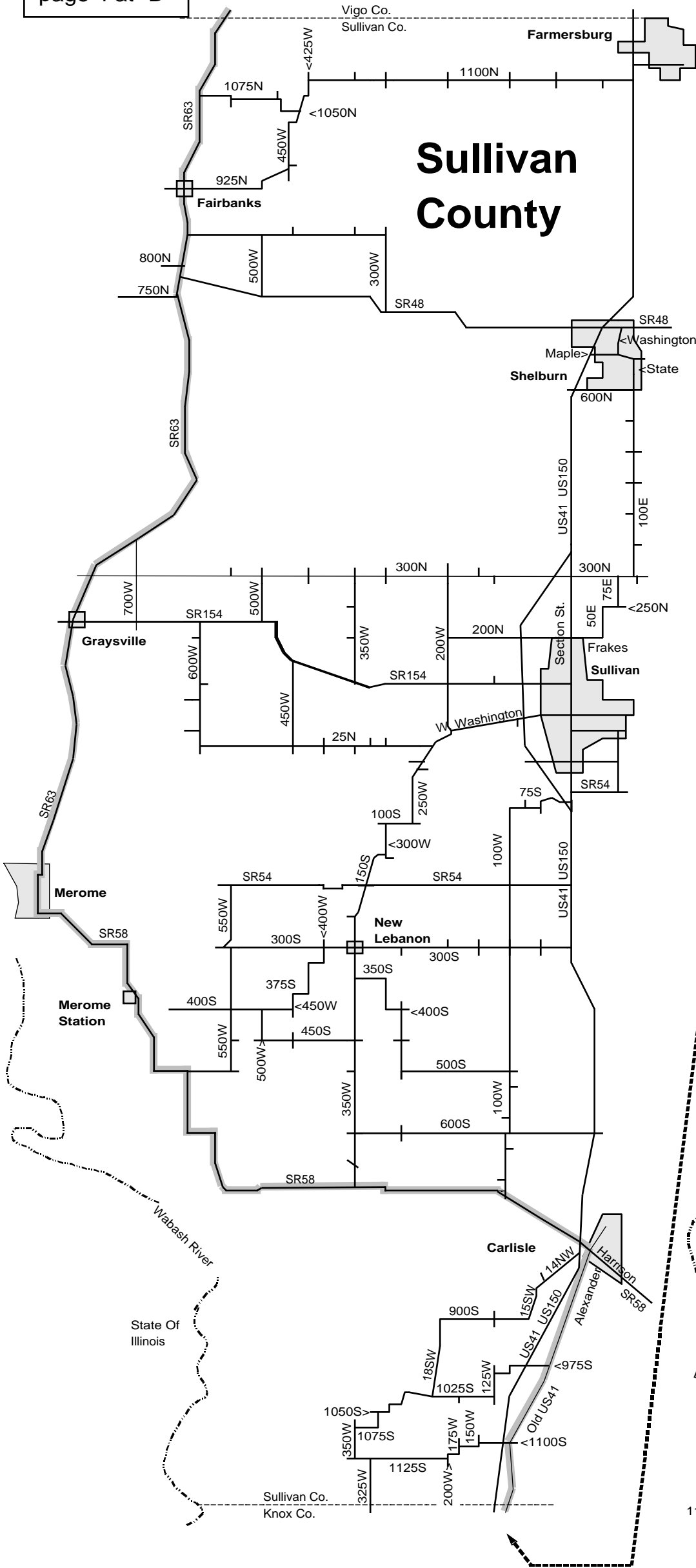
Vigo County

Area of route shown on this page



4.

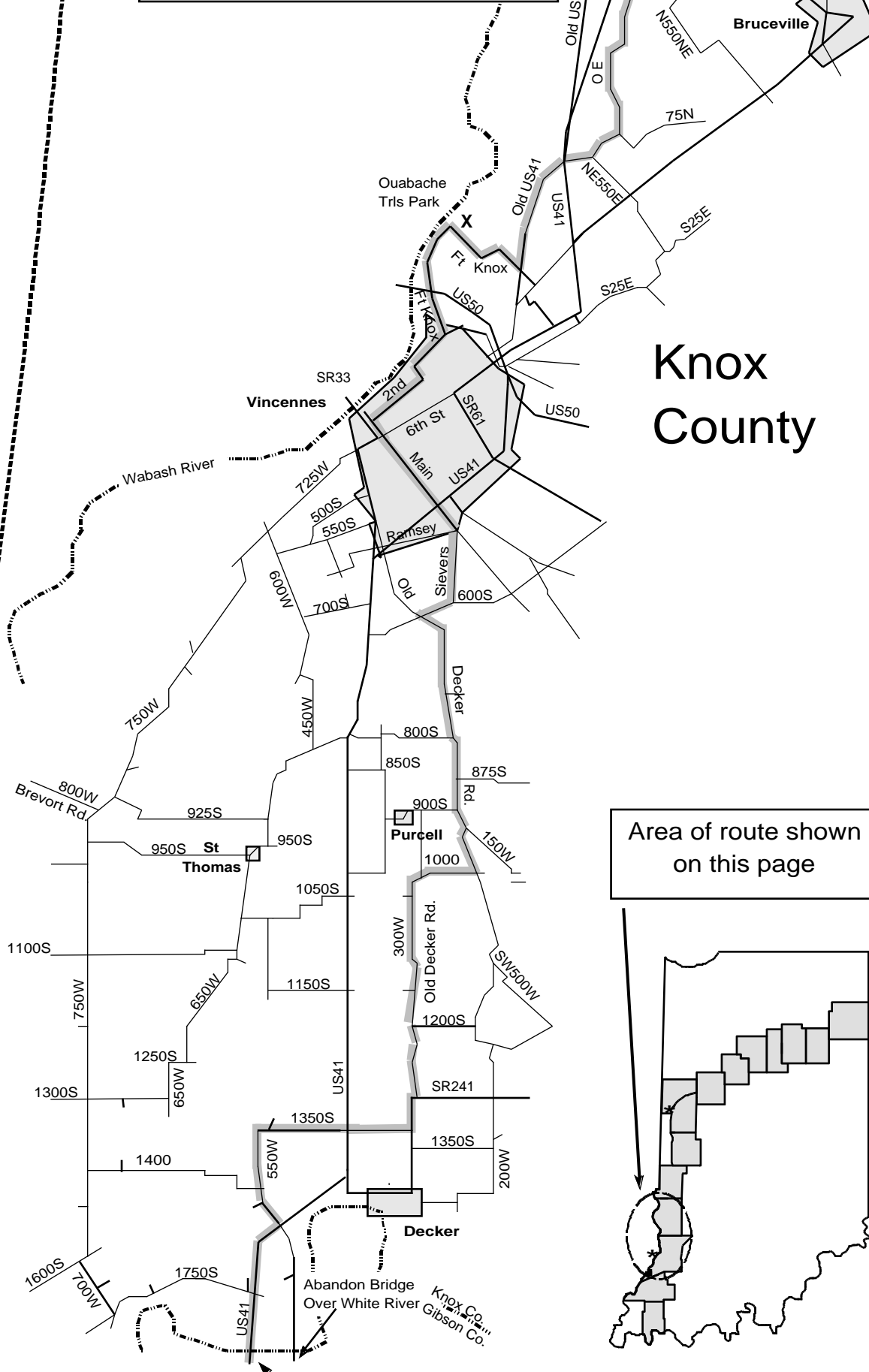
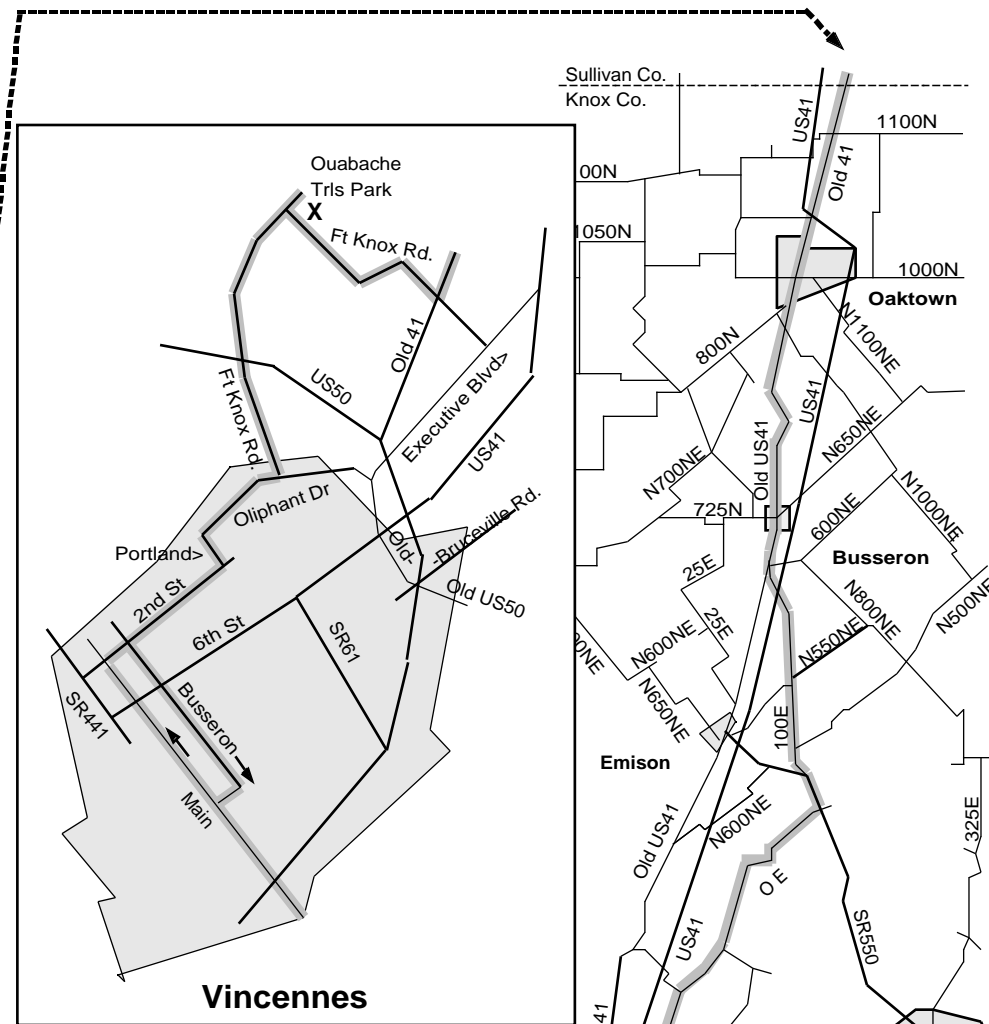

D



Ft Wayne to Evansville Route

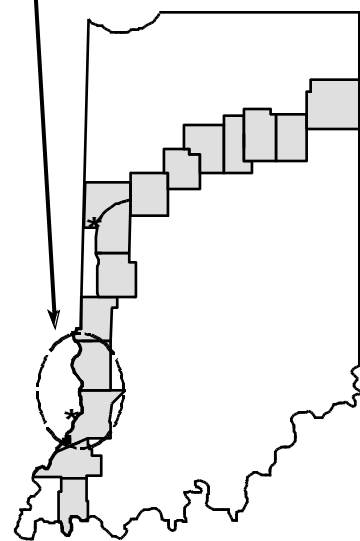
365 miles on lightly traveled backroads with minimal miles on secondary state highways. Most of the route follows along the Wabash River on scenic paved county roads periodically using a secondary highway to connect to the next county road.

- Suggested Route
- Highways
- Paved Roads
- Gravel Roads / Co. Lines



E

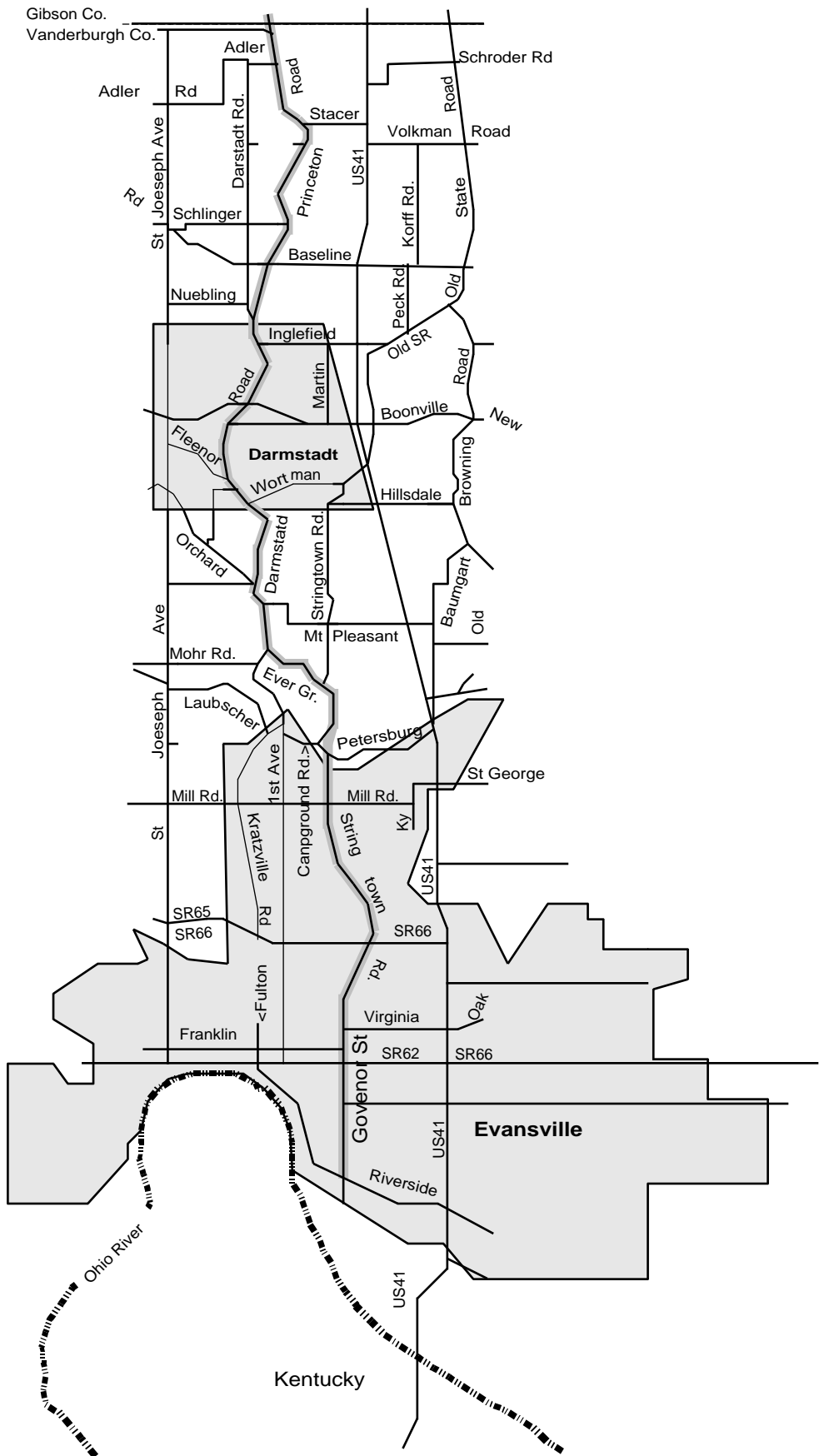
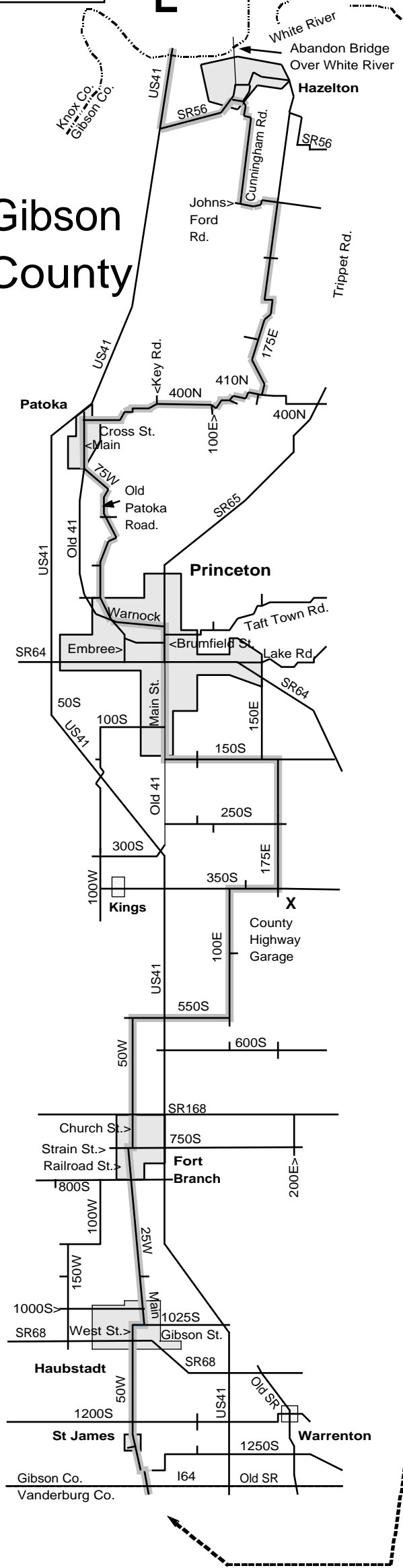
Area of route shown on this page



Continues on page 5 at "E"

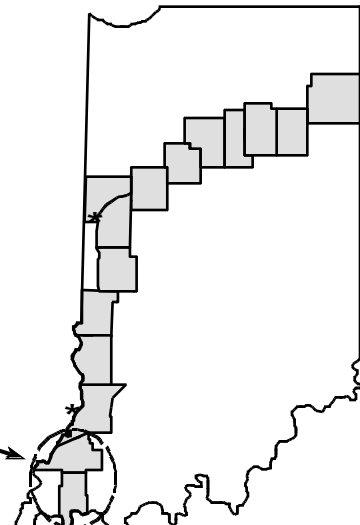
E

Gibson County



Vanderburgh County

Area of route shown on this page



Ft Wayne to Evansville Route

365 miles on lightly traveled backroads with minimal miles on secondary state highways. Most of the route follows along the Wabash River on scenic paved county roads periodically using a secondary highway to connect to the next county road.

- Suggested Route
- Highways
- Paved Roads
- Gravel Roads / Co. Lines

