

Warren / Fountain Co. Loop

The ride starts and finishes in Independence along the Wabash River six miles West of West Point.





Groceries or convenience stores in: Independence and Williamsport


Start: Cicott Park in Independence

Mileage: 55 miles

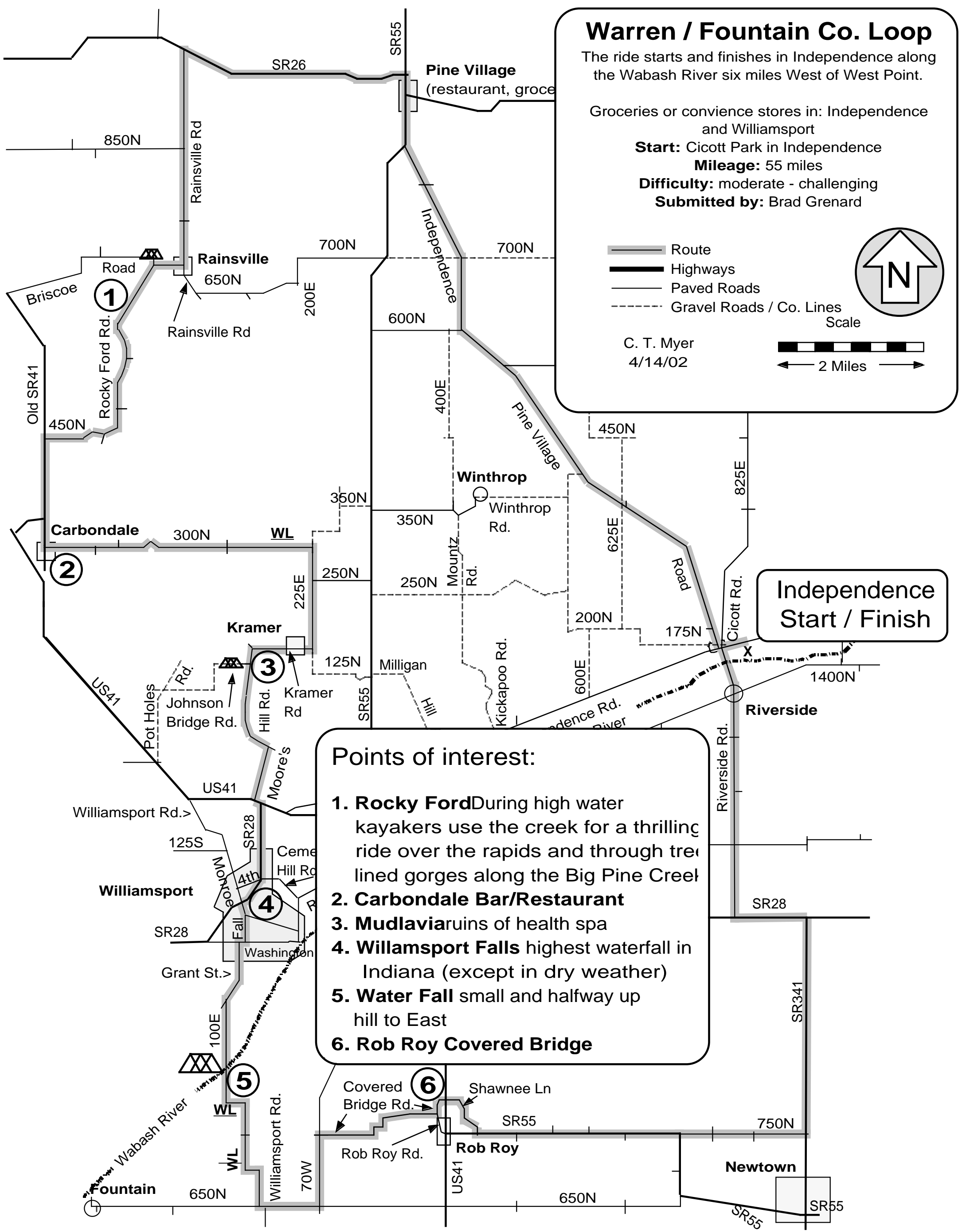
Difficulty: moderate - challenging

Submitted by: Brad Grenard

-  Route
-  Highways
-  Paved Roads
-  Gravel Roads / Co. Lines



C. T. Myer
4/14/02



Independence Start / Finish

- Points of interest:**
- 1. Rocky Ford** During high water kayakers use the creek for a thrilling ride over the rapids and through tree lined gorges along the Big Pine Creek
 - 2. Carbondale Bar/Restaurant**
 - 3. Mudlavi** ruins of health spa
 - 4. Williamsport Falls** highest waterfall in Indiana (except in dry weather)
 - 5. Water Fall** small and halfway up hill to East
 - 6. Rob Roy Covered Bridge**